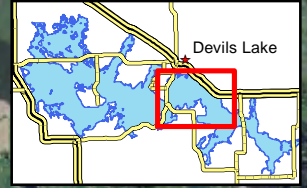


Devils Lake

- East Bay Inset -



East Bay
Landing





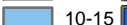

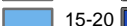

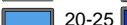

Map Features

-  Boat Ramp
-  Vault Toilet


North Dakota Game and Fish Department
2010-10 Fisheries Division
NDGF-GIS-2308275 - Weigel



Depth (feet)

	0-5		25-30
	5-10		30-35
	10-15		35-40
	15-20		40-45
	20-25		45-50

* Based on 1452 ft MSL



Miles

